

**COMUNE DI  
S. GIOVANNI LA PUNTA**  
PROVINCIA DI CATANIA

Studio Agricolo-Forestale del Territorio Comunale  
ai sensi dell'Art. 3 L. R. 15/91  
per la redazione del P.R.G.  
Maggio 2016

CARTA DI VEGETAZIONE ED USO DEI SUOLI
















Allegato: **2**

Tavola: **6**

Scala 1:2000

IL TECNICO:  
P. DI. DI. M. GIOVANNI TOLONATO

**LEGENDA**

	<b>AGRUMETO</b>
	<b>COLTURE ORTOFLORECOLE</b>
	<b>FRUTTETO</b>
	<b>OLIVETO</b>
	<b>VIGNETO</b>
	<b>EX COLTIVI</b>
	<b>INCOLTO</b>
	<b>COLTURE ARBOREE CONSOCIATE</b>
	<b>AREE ANTROPIZZATE</b>
	<b>AREE ANTROPIZZATE - PARCO PRIVATO</b>
	<b>BOSCO AI SENSI DELLA L.R. 16/98 E S.M.I.</b>
	<b>BOSCO AI SENSI DEL D.Lgs. 227/01</b>
	<b>BOSCAGLIA</b>
	<b>FASCIA DI RISPETTO 75 m.</b>
	<b>FASCIA DI RISPETTO 100 m.</b>

**COLTURE SPECIALIZZATE**